






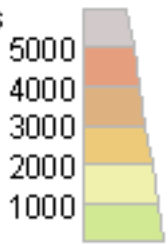
Euproctus asper

total range area = 29,487 km²

range type

-  Native Extant
-  Native Possibly Present
-  Introduced
-  Native Reintroduced
-  Possibly Extinct
-  Extinct



-  national boundaries
 -  subnational boundaries
 -  lakes, rivers, canals
 -  salt pans, intermittent rivers
- elevation meters
- 
- 0 80 km
- map created 03/10/2006